

## **7.1.2 The Institution has facilities and initiatives for**

- 1. Alternate sources of energy and energy conservation measures**
- 2. Management of the various types of degradable and nondegradable waste**
- 3. Water conservation**
- 4. Green campus initiatives**
- 5. Disabled-friendly, barrier free environment**

**Clarification Asked:** - HEI to pl attach 1. Geo tagged photographs and videos of the facilities with caption. 2. Bills for the purchase of equipments for the facilities created under this metric. 3. Restroom/ software should include specific requirement of Divyangjan for their use.


**Response:** -

1. Geotagged photos of facilities claimed are attached. (Appendix-I)

# Appendix-I

# **Alternate sources of energy and energy conservation measures**



 GPS Map Camera



**Sangola, Maharashtra, India**  
F696+759, Sangola, Maharashtra 413307, India  
Lat 17.467962°  
Long 75.210836°  
04/10/23 09:39 AM GMT +05:30



 **GPS Map Camera**



Solapur, Maharashtra, India  
F685+HHW, Sangola - Pandharpur Rd, Maharashtra 413307, India  
Lat 17.466488°  
Long 75.208819°  
03/10/23 04:24 PM GMT +05:30




 **GPS Map Camera**




Solapur, Maharashtra, India  
F685+HHW, Sangola - Pandharpur Rd, Maharashtra 413307, India  
Lat 17.466488°  
Long 75.208819°  
03/10/23 04:24 PM GMT +05:30

# **Management of the various types of degradable and nondegradable waste**



 GPS Map Camera



Sangola, Maharashtra, India  
F685+5HC, Sangola, Maharashtra 413307, India  
Lat 17.464124°  
Long 75.209435°  
03/10/23 03:43 PM GMT +05:30





 **GPS Map Camera**


**Solapur, Maharashtra, India**

F685+HHW, Sangola - Pandharpur Rd, Maharashtra 413307, India

Lat 17.466399°

Long 75.209074°

03/10/23 03:45 PM GMT +05:30



Google



 **GPS Map Camera**


Solapur, Maharashtra, India  
F685+F82, Maharashtra 413307, India  
Lat 17.466326°  
Long 75.208168°  
03/10/23 04:00 PM GMT +05:30



# **Water conservation**





 **GPS Map Camera**



Google

**Solapur, Maharashtra, India**


F685+HHW, Sangola - Pandharpur Rd, Maharashtra 413307, India

Lat 17.466488°

Long 75.208819°

03/10/23 04:23 PM GMT +05:30



 **GPS Map Camera**

Sangola, Maharashtra, India  
F696+759, Sangola, Maharashtra 413307, India  
Lat 17.46803°  
Long 75.211207°  
03/10/23 04:13 PM GMT +05:30







 **GPS Map Camera**

**Solapur, Maharashtra, India**

Fabtech B(Bule) Boys Rd, F686+P6V, Maharashtra 413307, India

Lat 17.46754°

Long 75.210518°

03/10/23 04:12 PM GMT +05:30



Google






 **GPS Map Camera**



Solapur, Maharashtra, India  
F685+QH3, Solapur, Maharashtra 413307, India  
Lat 17.467471°  
Long 75.208948°  
03/10/23 04:02 PM GMT +05:30



 **GPS Map Camera**


Solapur, Maharashtra, India  
F685+QH3, Solapur, Maharashtra 413307, India  
Lat 17.467548°  
Long 75.208976°  
03/10/23 04:05 PM GMT +05:30





# **Green campus initiatives**




 **GPS Map Camera**

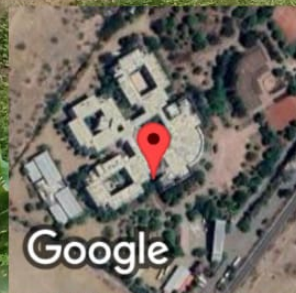
Sangola, Maharashtra, India  
F696+759, Sangola, Maharashtra 413307, India  
Lat 17.468084°  
Long 75.2111°  
03/10/23 04:14 PM GMT +05:30







 **GPS Map Camera**



**Solapur, Maharashtra, India**

F685+HHW, Sangola - Pandharpur Rd, Maharashtra 413307, India


Lat 17.466399°

Long 75.209074°

03/10/23 03:45 PM GMT +05:30






 **GPS Map Camera**



Solapur, Maharashtra, India  
Fabtech B(Bule) Boys Rd, F686+P6V, Maharashtra 413307, India  
Lat 17.467062°  
Long 75.210101°  
03/10/23 04:17 PM GMT +05:30




 **GPS Map Camera**



Sangola, Maharashtra, India  
F696+759, Sangola, Maharashtra 413307, India  
Lat 17.468007°  
Long 75.211193°  
03/10/23 04:14 PM GMT +05:30





 **GPS Map Camera**



Solapur, Maharashtra, India  
Fabtech B(Bule) Boys Rd, F686+P6V, Maharashtra 413307, India  
Lat 17.466986°  
Long 75.210072°  
03/10/23 04:09 PM GMT +05:30




 **GPS Map Camera**

**Solapur, Maharashtra, India**  
F685+7JR, Miraj - Sangola - Pandharpur Rd, Maharashtra 413307, India  
Lat 17.465639°  
Long 75.20949°  
03/10/23 03:57 PM GMT +05:30








 **GPS Map Camera**



**Solapur, Maharashtra, India**  
F685+7JR, Miraj - Sangola - Pandharpur Rd, Maharashtra 413307, India  
Lat 17.465513°  
Long 75.209638°  
03/10/23 03:53 PM GMT +05:30






 **GPS Map Camera**



**Solapur, Maharashtra, India**  
F685+7JR, Miraj - Sangola - Pandharpur Rd, Maharashtra 413307, India  
Lat 17.465639°  
Long 75.20949°  
03/10/23 03:56 PM GMT +05:30




 **GPS Map Camera**



Solapur, Maharashtra, India  
Fabtech B(Bule) Boys Rd, F686+P6V, Maharashtra 413307, India  
Lat 17.467547°  
Long 75.210569°  
03/10/23 04:12 PM GMT +05:30






 **GPS Map Camera**

Solapur, Maharashtra, India  
Fabtech B(Bule) Boys Rd, F686+P6V, Maharashtra 413307, India  
Lat 17.46691°  
Long 75.210068°  
03/10/23 04:08 PM GMT +05:30





 **GPS Map Camera**

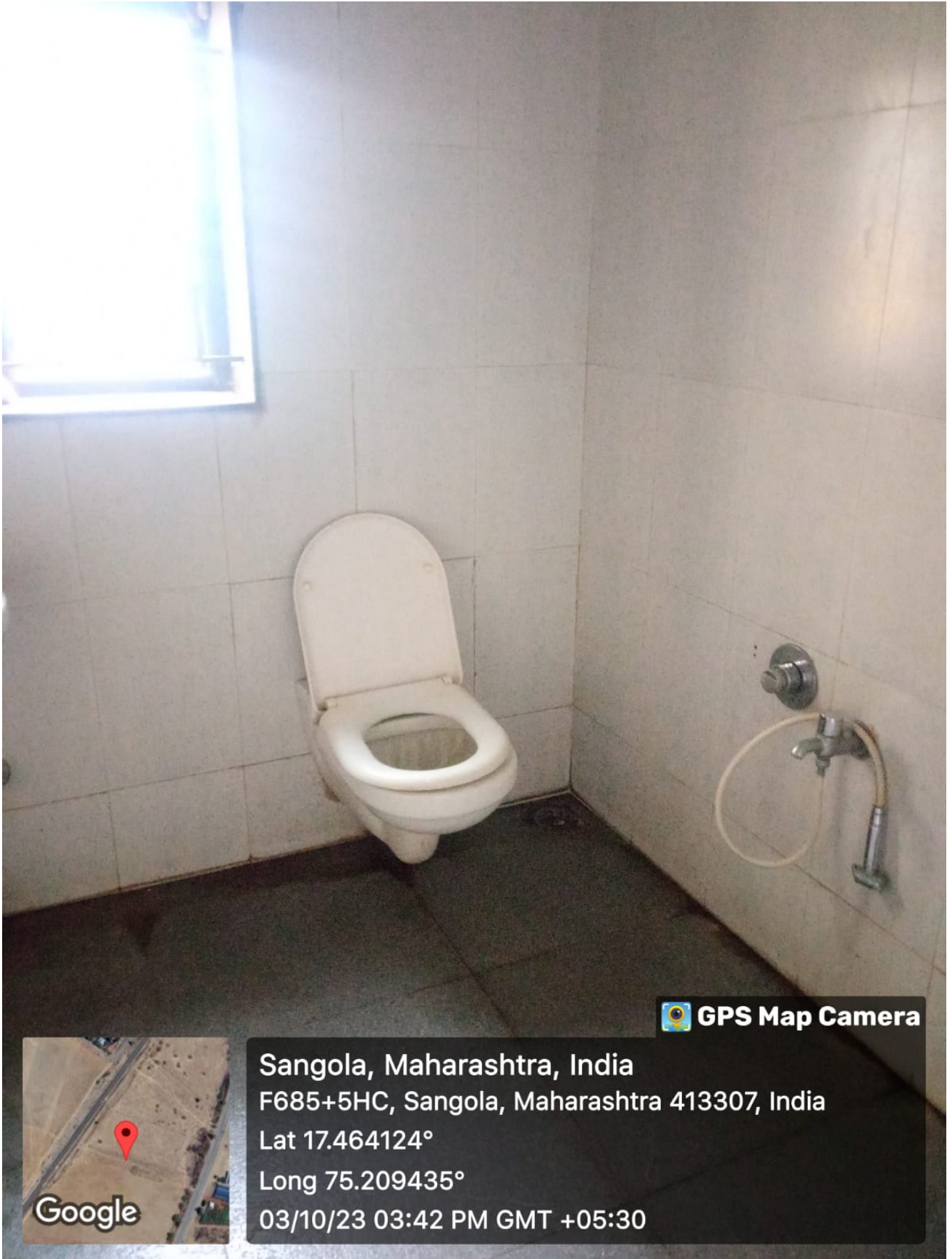



Sangola, Maharashtra, India  
F685+FWW, Sangola, Maharashtra 413307, India  
Lat 17.466515°  
Long 75.209873°  
03/10/23 04:18 PM GMT +05:30

**Disabled-friendly, barrier free  
environment**







 **GPS Map Camera**



**Sangola, Maharashtra, India**  
F685+5HC, Sangola, Maharashtra 413307, India  
Lat 17.464124°  
Long 75.209435°  
03/10/23 03:42 PM GMT +05:30






 **GPS Map Camera**



Solapur, Maharashtra, India  
F685+HHW, Sangola - Pandharpur Rd, Maharashtra 413307, India  
Lat 17.466399°  
Long 75.209074°  
03/10/23 03:47 PM GMT +05:30





 **GPS Map Camera**



Sangola, Maharashtra, India  
F685+FWW, Sangola, Maharashtra 413307, India  
Lat 17.466063°  
Long 75.208973°  
03/10/23 04:21 PM GMT +05:30



 **GPS Map Camera**

Sangola, Maharashtra, India  
F685+FWW, Sangola, Maharashtra 413307, India  
Lat 17.466063°  
Long 75.208973°  
03/10/23 04:20 PM GMT +05:30

